TIP: EB-5859

CONTRACT: DN00690

See Sheet 1-A For Index of Sheets

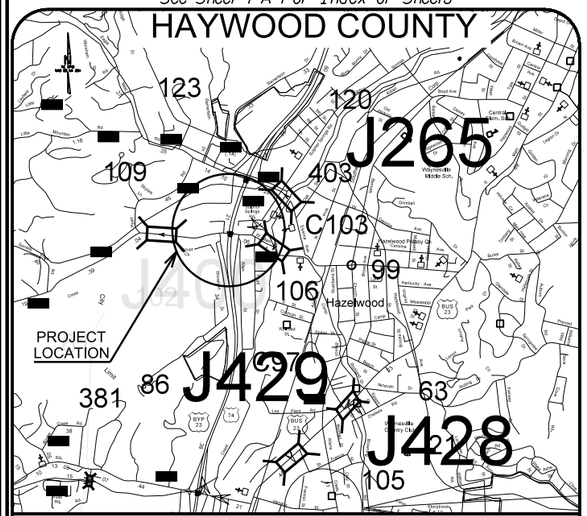

VICINITY MAP

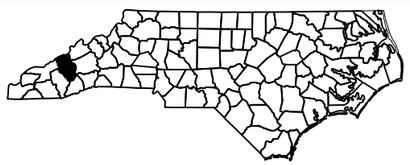

STATE OF NORTH CAROLINA
DIVISION OF HIGHWAYS

HAYWOOD COUNTY

STATE	STATE PROJECT REFERENCE NO.	SHEET NO.	TOTAL SHEETS
N.C.	WBS: 47315.3.1	1	29

STATE PROJ. NO.	F.A. PROJ. NO.	DESCRIPTION
47315.3.1	TAP-1422(016)	CONSTRUCTION
17BP.14.R.128		CONSTRUCTION

LOCATION: ALONG NC SR-1173 PLOTT CREEK RD. AND HAZELWOOD AVE

TYPE OF WORK: SIDEWALK, CURB AND GUTTER AND DRAINAGE

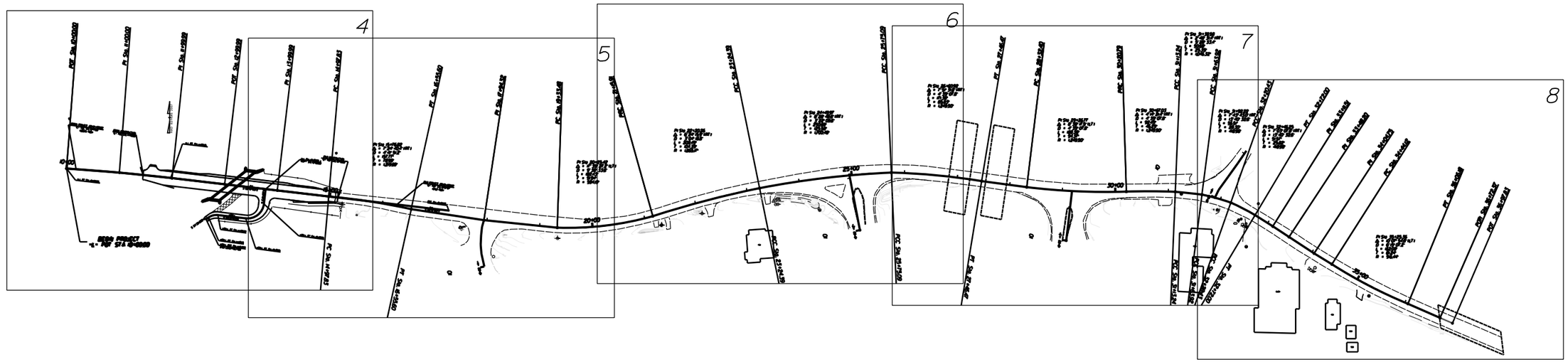

GRAPHIC SCALES

25 12.5 0 25 50
PLANS

10 5 0 10 20
PROFILE (HORIZONTAL)

10 5 0 10 20
PROFILE (VERTICAL)

PROJECT LENGTH

0.51 MILES

Prepared In the Office of:
DIVISION OF HIGHWAYS
191 Robbinsville Rd., Andrews NC, 28901

2012 STANDARD SPECIFICATIONS

RIGHT OF WAY DATE:
N/A

LETTING DATE:
07/24/18

CHRIS LEE, P.E.
PROJECT ENGINEER

ALAN R BROWN
PROJECT DESIGN ENGINEER
DocuSigned by:
Alan Brown
D64FE019B5DF4A6...

STATE OF NORTH CAROLINA • DEPARTMENT OF TRANSPORTATION

09/08/99
23-APR-2019 14:49
C:\Users\mcorr\Desktop\plott creek sidewalk\PLOTT CREEK FINAL PDF - Copy\plott creek sidewalk work\dgn\prop\prop_Rdy_dsn.dgn
mcorr AT DIV14-304603L